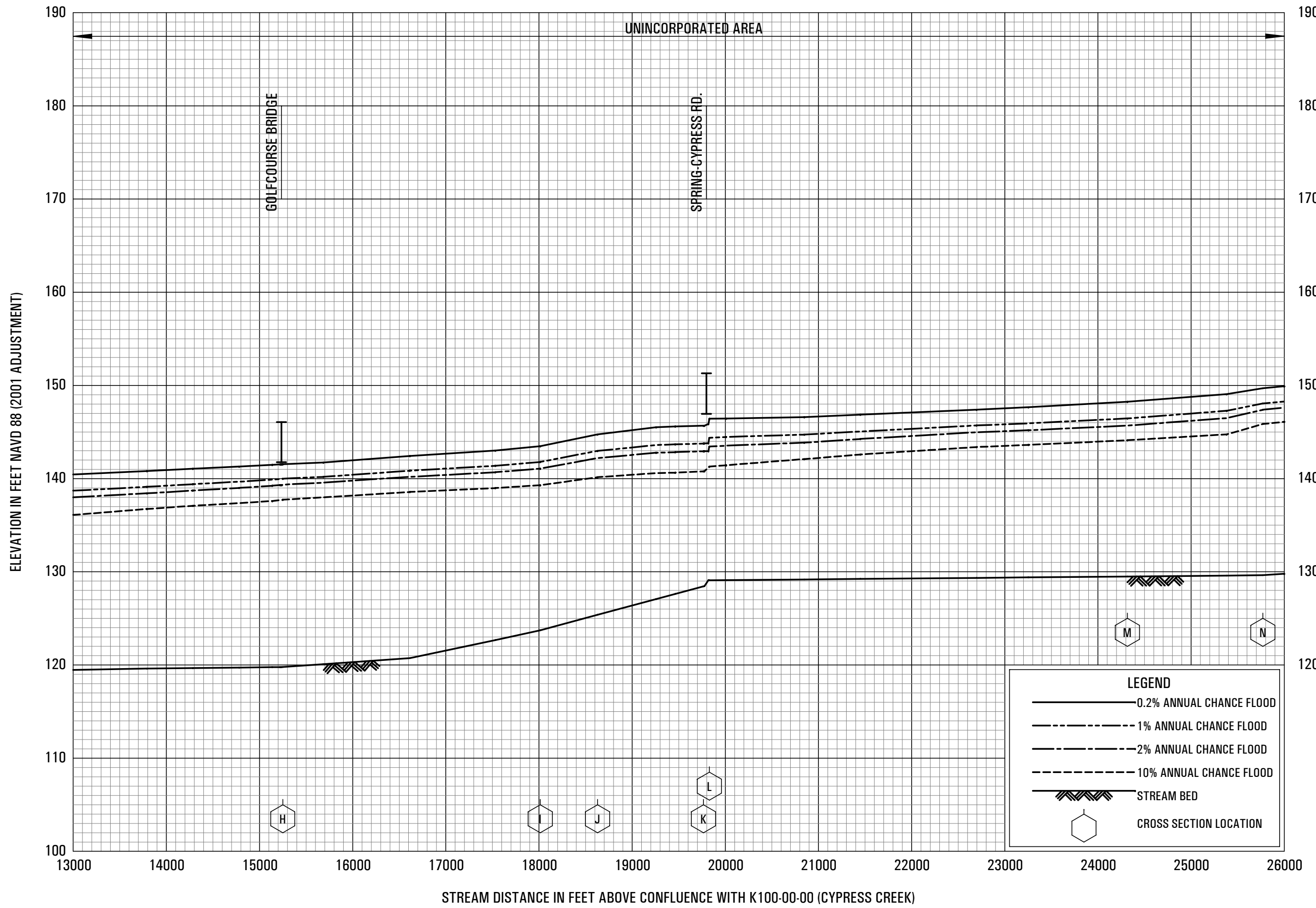


**FLOOD PROFILES**

L100-00-00 (LITTLE CYPRESS CREEK)

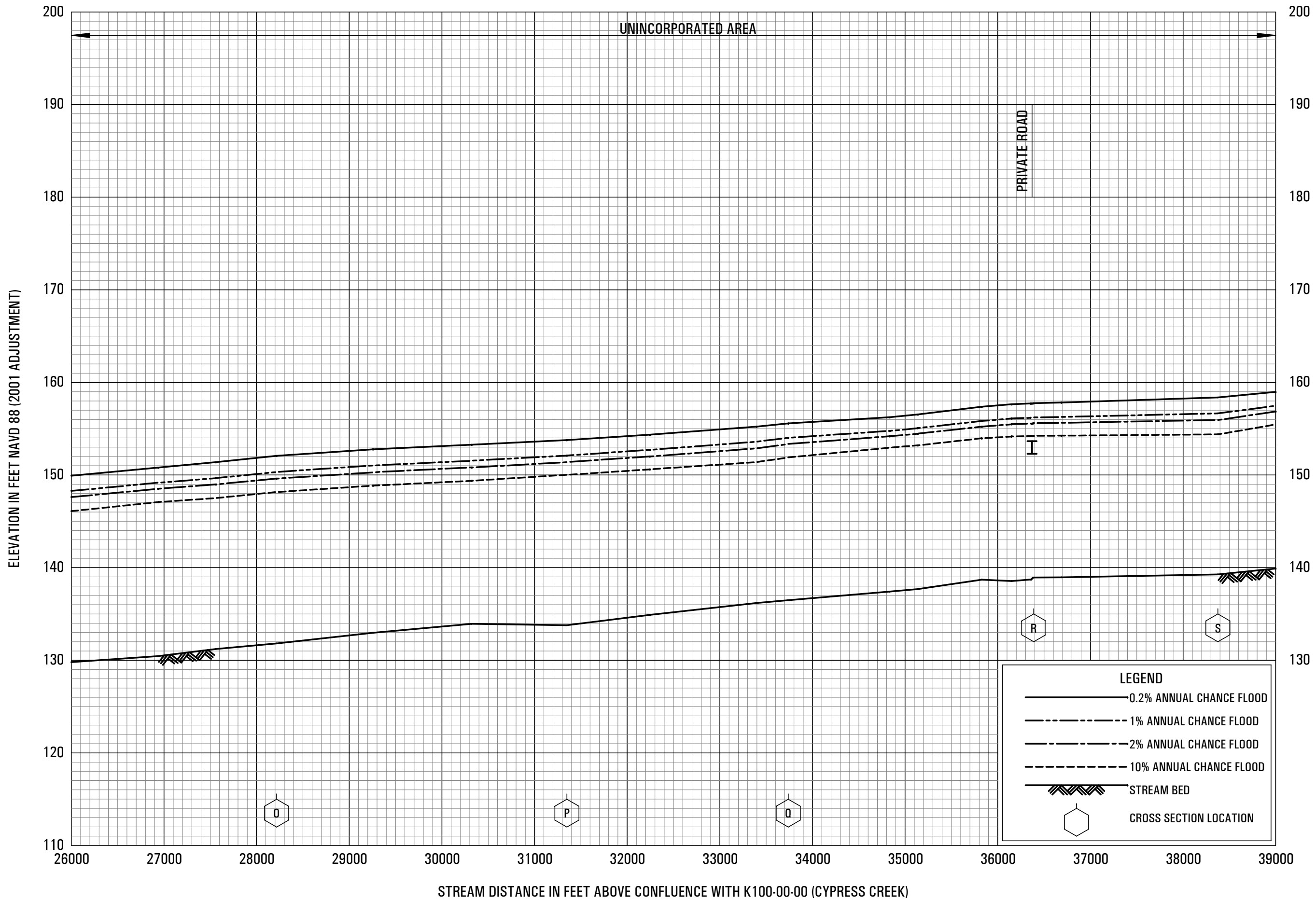
FEDERAL EMERGENCY MANAGEMENT AGENCY  
**HARRIS COUNTY, TX**  
 AND INCORPORATED AREAS



**FLOOD PROFILES**

L100-00-00 (LITTLE CYPRESS CREEK)

FEDERAL EMERGENCY MANAGEMENT AGENCY  
**HARRIS COUNTY, TX**  
 AND INCORPORATED AREAS



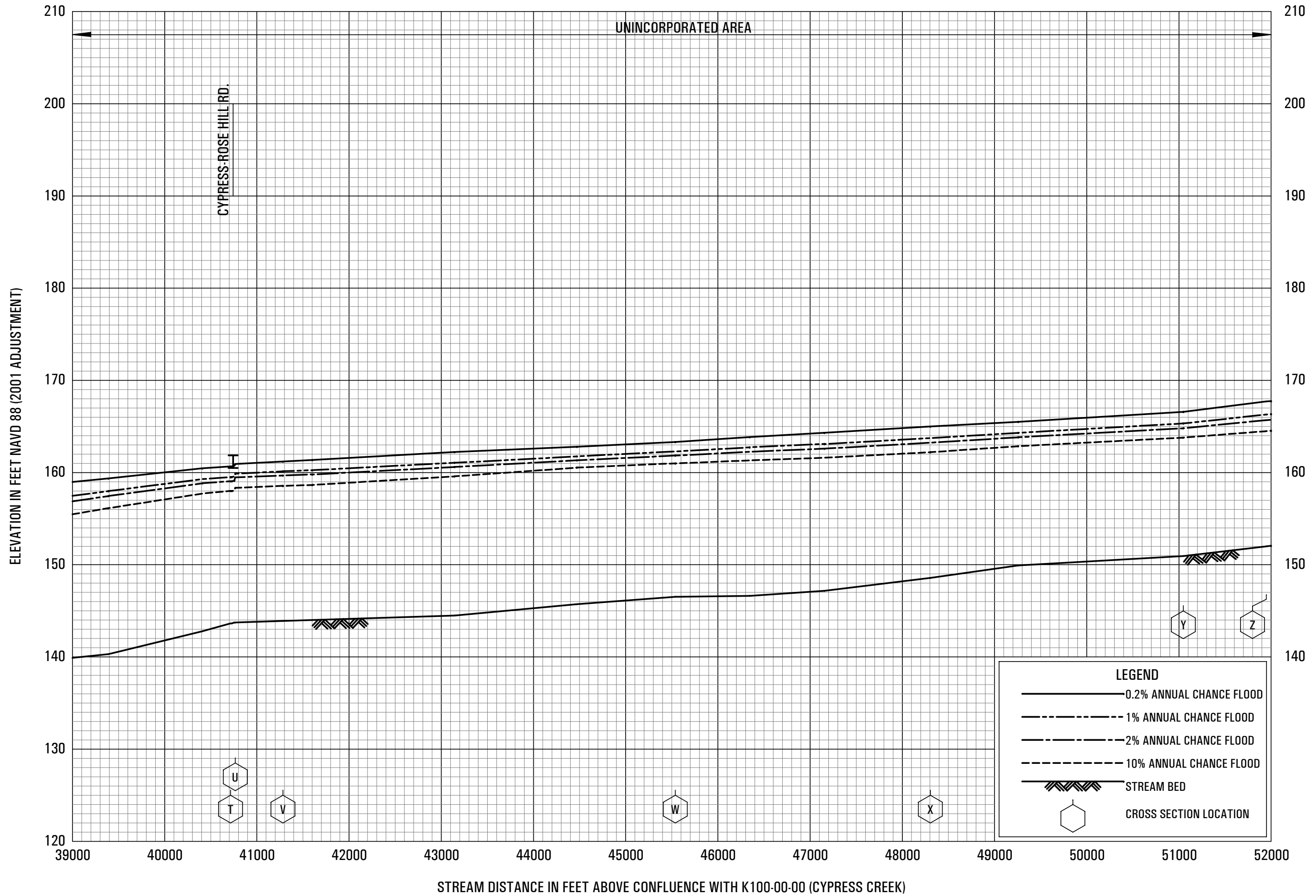
**FLOOD PROFILES**

L100-00-00 (LITTLE CYPRESS CREEK)

FEDERAL EMERGENCY MANAGEMENT AGENCY

**HARRIS COUNTY, TX**  
AND INCORPORATED AREAS

**LO3P**



**FLOOD PROFILES**

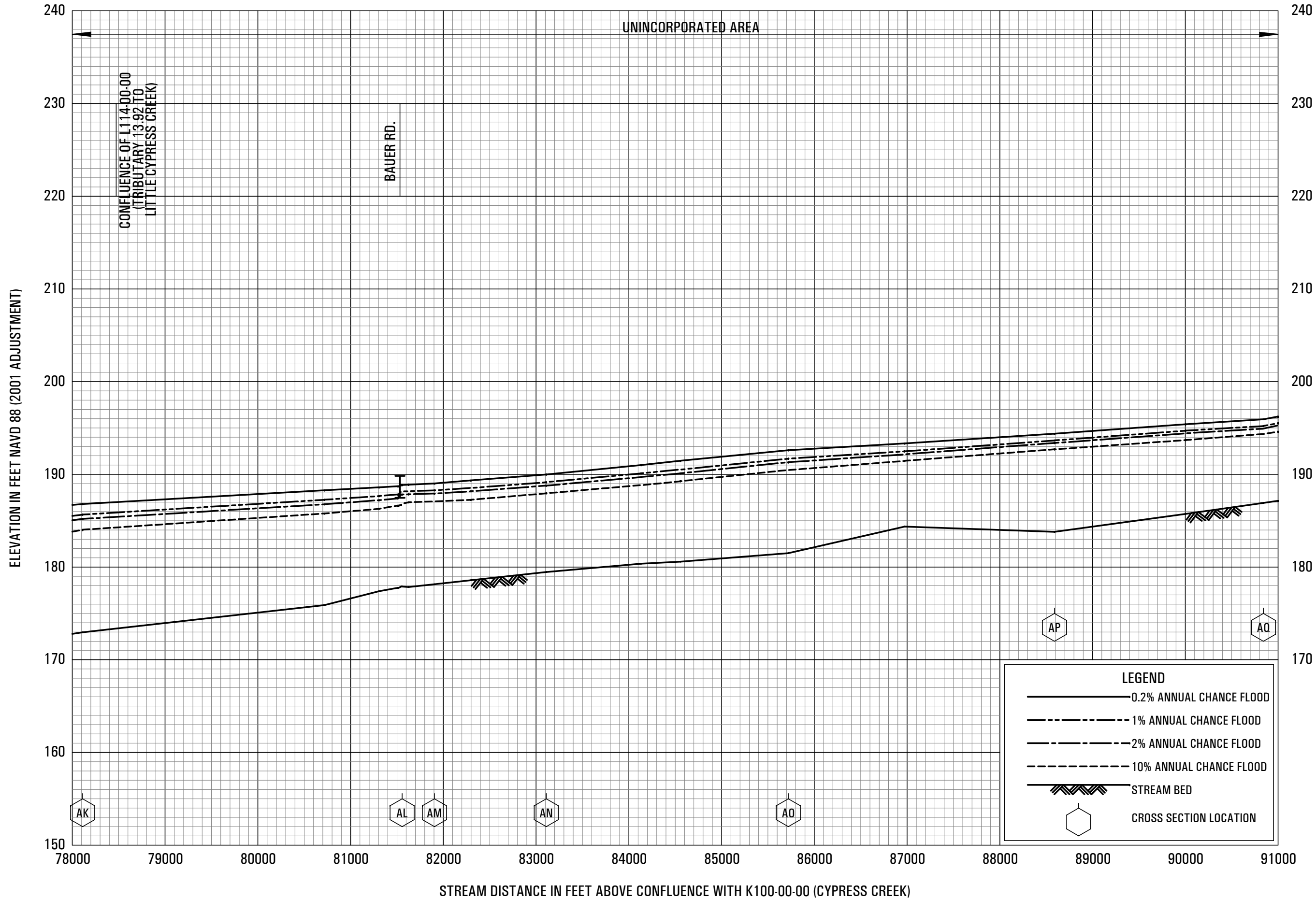
L100-00-00 (LITTLE CYPRESS CREEK)

FEDERAL EMERGENCY MANAGEMENT AGENCY

HARRIS COUNTY, TX  
AND INCORPORATED AREAS



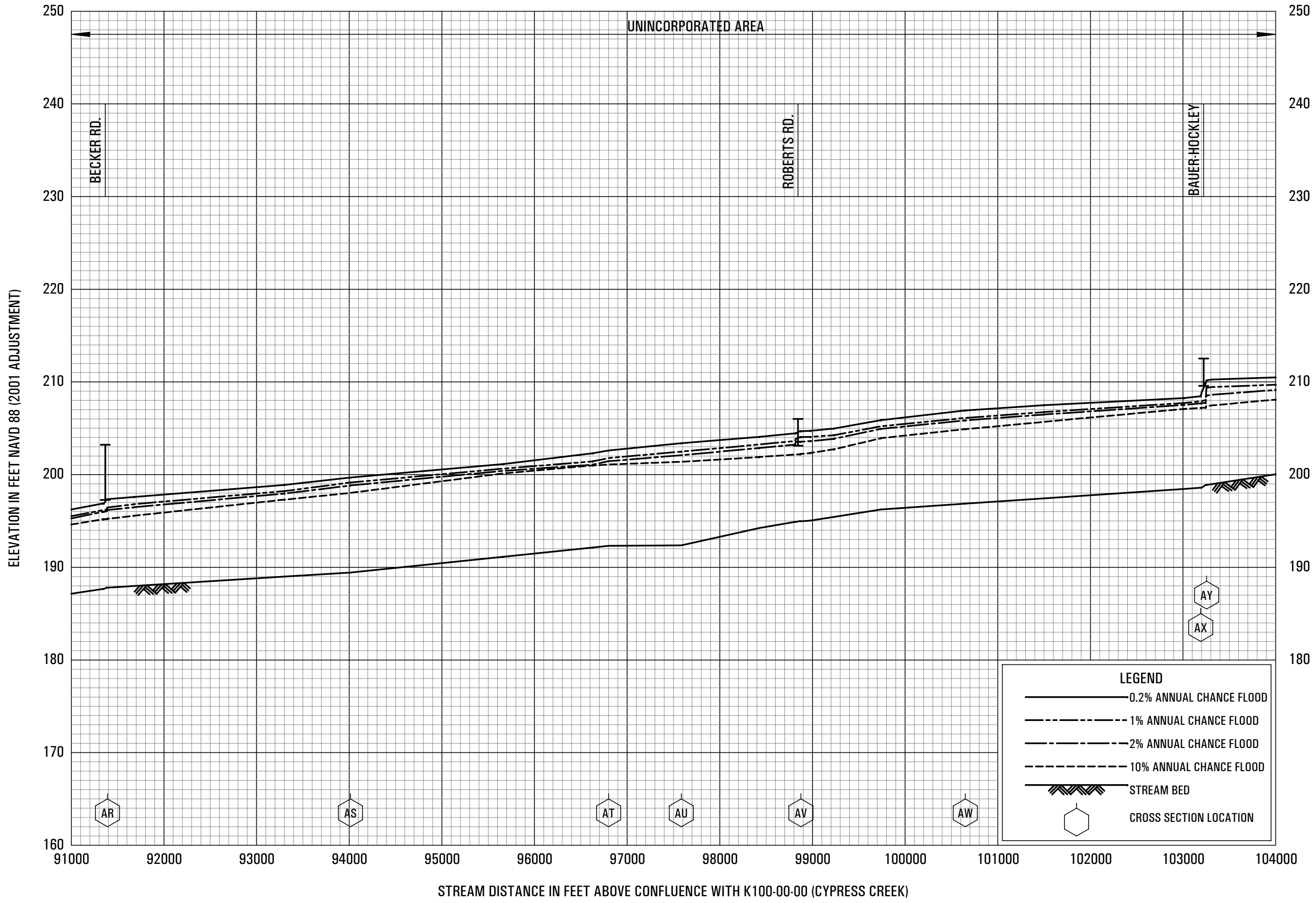




**FLOOD PROFILES**

L100-00-00 (LITTLE CYPRESS CREEK)

FEDERAL EMERGENCY MANAGEMENT AGENCY  
**HARRIS COUNTY, TX**  
 AND INCORPORATED AREAS

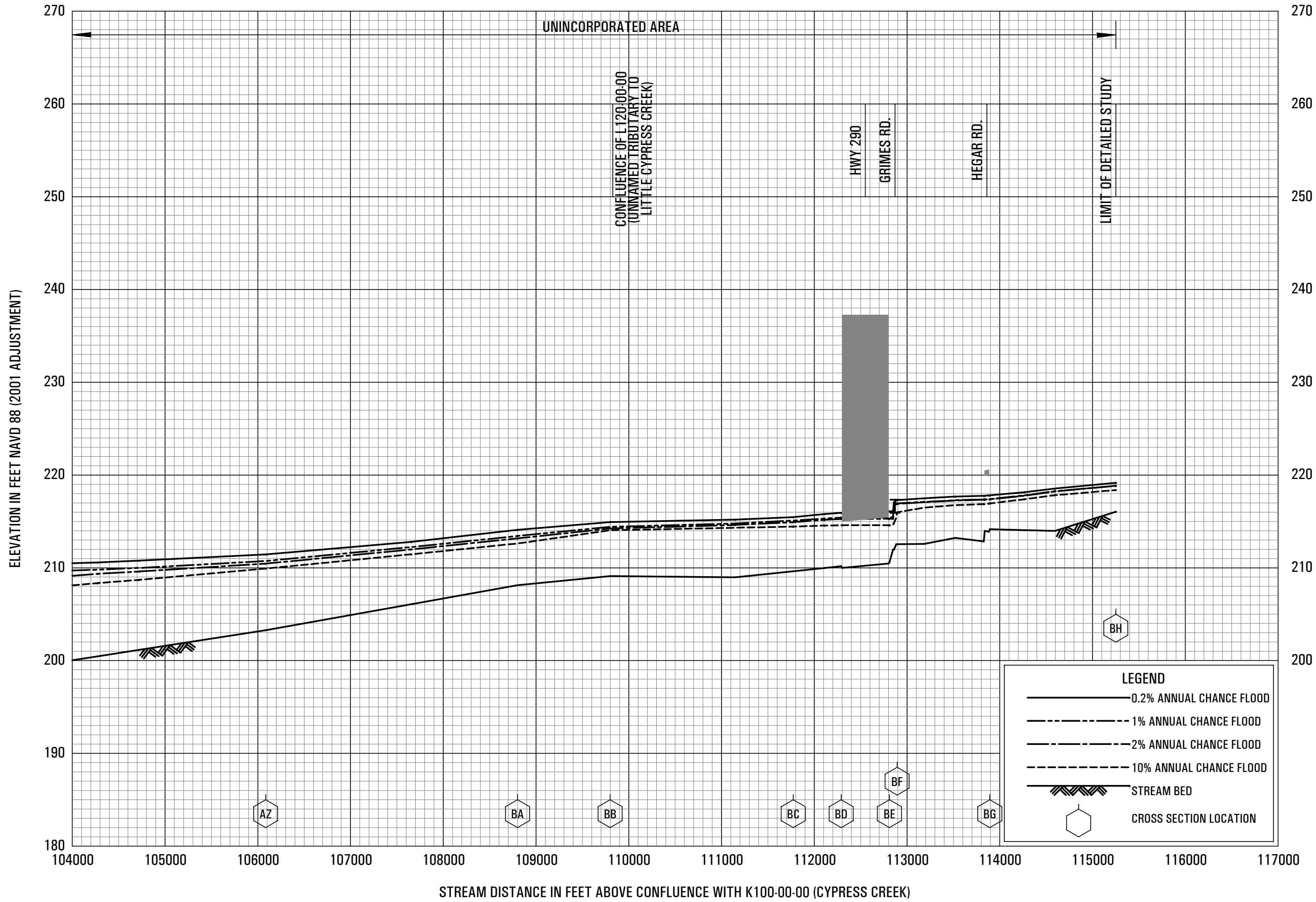


**FLOOD PROFILES**

L100-00-00 (LITTLE CYPRESS CREEK)

FEDERAL EMERGENCY MANAGEMENT AGENCY

HARRIS COUNTY, TX  
AND INCORPORATED AREAS



FLOOD PROFILES

L100-00-00 (LITTLE CYPRESS CREEK)

FEDERAL EMERGENCY MANAGEMENT AGENCY

HARRIS COUNTY, TX  
AND INCORPORATED AREAS



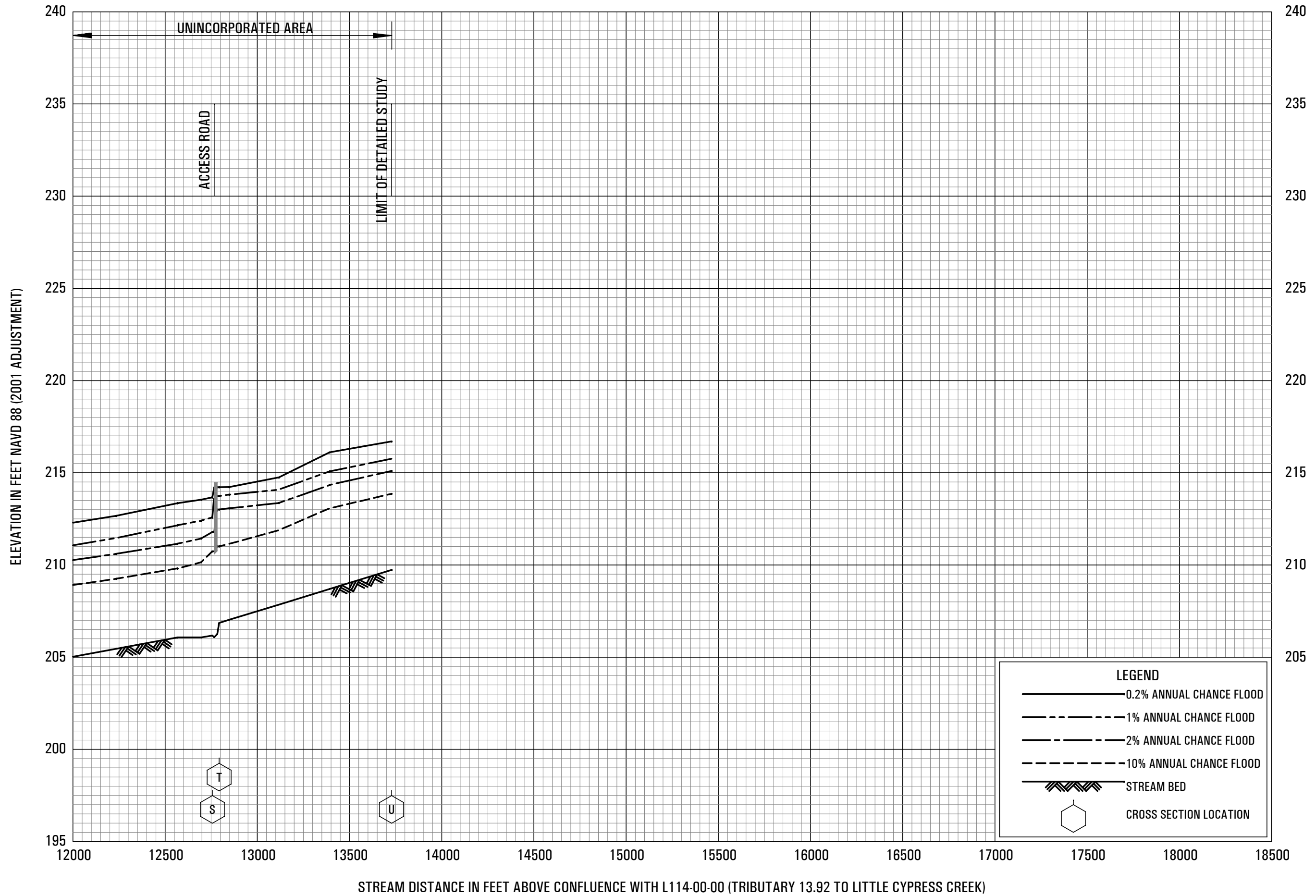












**FLOOD PROFILES**

L114-01-00 (TRIBUTARY 0.12 TO TRIBUTARY 13.92 TO LITTLE CYPRESS CREEK)

FEDERAL EMERGENCY MANAGEMENT AGENCY

HARRIS COUNTY, TX  
AND INCORPORATED AREAS